

July 20, 2018

Ms. Alicia Reinmund-Martinez
General Manager
Barton Springs/Edwards Aquifer Conservation District
1124-A Regal Row
Austin, TX 78748

Dear Ms. Reinmund-Martinez:

Texas Water Code, Section 36.1084, Subsection (b) states that the Texas Water Development Board’s (TWDB) Executive Administrator shall provide each groundwater conservation district and regional water planning group located wholly or partly in the groundwater management area with the modeled available groundwater in the management area based upon the desired future conditions adopted by the districts. This letter and the attached report (GAM Run 16-033 MAG) are in response to this directive.

District representatives in Groundwater Management Area 10 adopted desired future conditions for the Austin Chalk, Buda Limestone, Freshwater Edwards, Saline Edwards, Leona Gravel, and Trinity aquifers on June 26, 2017. The TWDB received the desired future condition explanatory reports and related material from the Groundwater Management Area 10 on November 3, 2017.

Texas Water Code, Section 36.001, Subsection (25) defines modeled available groundwater as “the amount of water that the executive administrator determines may be produced on an average annual basis to achieve a desired future condition established under Section 36.108.” We report modeled available groundwater estimates by aquifer, groundwater conservation district, county, regional water planning area, and river basin for use by groundwater conservation districts and for use in the regional water planning process.

I encourage open communication and coordination between groundwater conservation districts, regional water planning groups, and the TWDB to ensure that the modeled available groundwater reported in regional water plans and groundwater management plans are not in conflict. The estimates of modeled available groundwater are the pumping volumes that would have to occur to achieve the desired future conditions using the best available scientific tools. However, these estimates are based on assumptions of the magnitude and distribution of projected pumping in the aquifer. It is, therefore, important for groundwater conservation districts to monitor whether their management of pumping

Our Mission

To provide leadership, information, education, and support for planning, financial assistance, and outreach for the conservation and responsible development of water for Texas

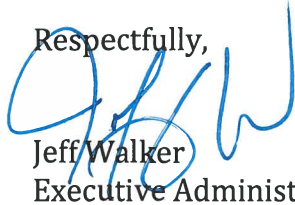
Board Members

Peter M. Lake, Chairman | Kathleen Jackson, Board Member | Brooke T. Paup, Board Member
Jeff Walker, Executive Administrator

is achieving their desired future conditions. I encourage districts to continue to work with us to better define modeled available groundwater as additional information may help better assess responses of the aquifer to pumping and the distribution of pumping now and in the future.

Please contact Mr. Larry French of our Groundwater staff at 512-463-5067 or larry.french@twdb.texas.gov if you have any questions or need any further information.

Respectfully,



Jeff Walker
Executive Administrator

Attachment: GAM Run 16-033 MAG

c w/att.: Roland Ruiz, Edwards Aquifer Authority
Jody Grinstead, Kerr County Commissioners Court
David Wheelock, Lower Colorado River Authority
Steven J. Raabe, P.E., San Antonio River Authority
Jennifer Herrera, LBG-Guyton Associates
Jaime Burke, AECOM, Inc.
Brian Perkins, Black & Veatch Corp.
L'Oreal Stepney, Deputy Director, Office of Water, Texas Commission on Environmental Quality
Kim Wilson, Texas Commission on Environmental Quality
Kelly Mills, Texas Commission on Environmental Quality
Abiy Berehe, Texas Commission on Environmental Quality
John Dupnik, Deputy Executive Administrator, Water Science and Conservation
Sam Marie Hermitte, Assistant Deputy Executive Administrator, Water Science and Conservation
Larry French, Groundwater Division
Temple McKinnon, Water Use, Projections, & Planning
Sarah Backhouse, Water Use, Projections, & Planning
Sabrina Anderson, Water Use, Projections, & Planning

July 20, 2018

Mr. H.L. Saur
General Manager
Comal Trinity Groundwater Conservation District
P.O. Box 450
Bulverde, TX 78163

Dear Mr. Saur:

Texas Water Code, Section 36.1084, Subsection (b) states that the Texas Water Development Board's (TWDB) Executive Administrator shall provide each groundwater conservation district and regional water planning group located wholly or partly in the groundwater management area with the modeled available groundwater in the management area based upon the desired future conditions adopted by the districts. This letter and the attached report (GAM Run 16-033 MAG) are in response to this directive.

District representatives in Groundwater Management Area 10 adopted desired future conditions for the Austin Chalk, Buda Limestone, Freshwater Edwards, Saline Edwards, Leona Gravel, and Trinity aquifers on June 26, 2017. The TWDB received the desired future condition explanatory reports and related material from the Groundwater Management Area 10 on November 3, 2017.

Texas Water Code, Section 36.001, Subsection (25) defines modeled available groundwater as "the amount of water that the executive administrator determines may be produced on an average annual basis to achieve a desired future condition established under Section 36.108." We report modeled available groundwater estimates by aquifer, groundwater conservation district, county, regional water planning area, and river basin for use by groundwater conservation districts and for use in the regional water planning process.

I encourage open communication and coordination between groundwater conservation districts, regional water planning groups, and the TWDB to ensure that the modeled available groundwater reported in regional water plans and groundwater management plans are not in conflict. The estimates of modeled available groundwater are the pumping volumes that would have to occur to achieve the desired future conditions using the best available scientific tools. However, these estimates are based on assumptions of the magnitude and distribution of projected pumping in the aquifer. It is, therefore, important for groundwater conservation districts to monitor whether their management of pumping

Our Mission

To provide leadership, information, education, and support for planning, financial assistance, and outreach for the conservation and responsible development of water for Texas

Board Members


Peter M. Lake, Chairman | Kathleen Jackson, Board Member | Brooke T. Paup, Board Member

Jeff Walker, Executive Administrator

H.L. Saur, General Manager
July 20, 2018
Page 2

is achieving their desired future conditions. I encourage districts to continue to work with us to better define modeled available groundwater as additional information may help better assess responses of the aquifer to pumping and the distribution of pumping now and in the future.

Please contact Mr. Larry French of our Groundwater staff at 512-463-5067 or larry.french@twdb.texas.gov if you have any questions or need any further information.

Respectfully,

Jeff Walker
Executive Administrator

Attachment: GAM Run 16-033 MAG

c w/att.: Roland Ruiz, Edwards Aquifer Authority
Jody Grinstead, Kerr County Commissioners Court
David Wheelock, Lower Colorado River Authority
Steven J. Raabe, P.E., San Antonio River Authority
Jennifer Herrera, LBG-Guyton Associates
Jaime Burke, AECOM, Inc.
Brian Perkins, Black & Veatch Corp.
L'Oreal Stepney, Deputy Director, Office of Water, Texas Commission on Environmental Quality
Kim Wilson, Texas Commission on Environmental Quality
Kelly Mills, Texas Commission on Environmental Quality
Abiy Berehe, Texas Commission on Environmental Quality
John Dupnik, Deputy Executive Administrator, Water Science and Conservation
Sam Marie Hermitte, Assistant Deputy Executive Administrator, Water Science and Conservation
Larry French, Groundwater Division
Temple McKinnon, Water Use, Projections, & Planning
Sarah Backhouse, Water Use, Projections, & Planning
Sabrina Anderson, Water Use, Projections, & Planning

July 20, 2018

Ms. Genell Hobbs
General Manager
Kinney County Groundwater Conservation District
P.O. Box 369
Bracketville, TX 78832

Dear Ms. Hobbs:

Texas Water Code, Section 36.1084, Subsection (b) states that the Texas Water Development Board's (TWDB) Executive Administrator shall provide each groundwater conservation district and regional water planning group located wholly or partly in the groundwater management area with the modeled available groundwater in the management area based upon the desired future conditions adopted by the districts. This letter and the attached report (GAM Run 16-033 MAG) are in response to this directive.

District representatives in Groundwater Management Area 10 adopted desired future conditions for the Austin Chalk, Buda Limestone, Freshwater Edwards, Saline Edwards, Leona Gravel, and Trinity aquifers on June 26, 2017. The TWDB received the desired future condition explanatory reports and related material from the Groundwater Management Area 10 on November 3, 2017.

Texas Water Code, Section 36.001, Subsection (25) defines modeled available groundwater as "the amount of water that the executive administrator determines may be produced on an average annual basis to achieve a desired future condition established under Section 36.108." We report modeled available groundwater estimates by aquifer, groundwater conservation district, county, regional water planning area, and river basin for use by groundwater conservation districts and for use in the regional water planning process.

I encourage open communication and coordination between groundwater conservation districts, regional water planning groups, and the TWDB to ensure that the modeled available groundwater reported in regional water plans and groundwater management plans are not in conflict. The estimates of modeled available groundwater are the pumping volumes that would have to occur to achieve the desired future conditions using the best available scientific tools. However, these estimates are based on assumptions of the magnitude and distribution of projected pumping in the aquifer. It is, therefore, important for groundwater conservation districts to monitor whether their management of pumping

Our Mission

To provide leadership, information, education, and support for planning, financial assistance, and outreach for the conservation and responsible development of water for Texas

Board Members

Peter M. Lake, Chairman | Kathleen Jackson, Board Member | Brooke T. Paup, Board Member

Jeff Walker, Executive Administrator

is achieving their desired future conditions. I encourage districts to continue to work with us to better define modeled available groundwater as additional information may help better assess responses of the aquifer to pumping and the distribution of pumping now and in the future.

Please contact Mr. Larry French of our Groundwater staff at 512-463-5067 or larry.french@twdb.texas.gov if you have any questions or need any further information.

Respectfully,



Jeff Walker
Executive Administrator

Attachment: GAM Run 16-033 MAG

c w/att.: Roland Ruiz, Edwards Aquifer Authority
Jody Grinstead, Kerr County Commissioners Court
David Wheelock, Lower Colorado River Authority
Steven J. Raabe, P.E., San Antonio River Authority
Jennifer Herrera, LBG-Guyton Associates
Jaime Burke, AECOM, Inc.
Brian Perkins, Black & Veatch Corp.
L'Oreal Stepney, Deputy Director, Office of Water, Texas Commission on Environmental Quality
Kim Wilson, Texas Commission on Environmental Quality
Kelly Mills, Texas Commission on Environmental Quality
Abiy Berehe, Texas Commission on Environmental Quality
John Dupnik, Deputy Executive Administrator, Water Science and Conservation
Sam Marie Hermitte, Assistant Deputy Executive Administrator, Water Science and Conservation
Larry French, Groundwater Division
Temple McKinnon, Water Use, Projections, & Planning
Sarah Backhouse, Water Use, Projections, & Planning
Sabrina Anderson, Water Use, Projections, & Planning

July 20, 2018

Mr. David Caldwell
General Manager
Medina County Groundwater Conservation District
1607 Avenue K
Hondo, TX 78861

Dear Mr. Caldwell:

Texas Water Code, Section 36.1084, Subsection (b) states that the Texas Water Development Board's (TWDB) Executive Administrator shall provide each groundwater conservation district and regional water planning group located wholly or partly in the groundwater management area with the modeled available groundwater in the management area based upon the desired future conditions adopted by the districts. This letter and the attached report (GAM Run 16-033 MAG) are in response to this directive.

District representatives in Groundwater Management Area 10 adopted desired future conditions for the Austin Chalk, Buda Limestone, Freshwater Edwards, Saline Edwards, Leona Gravel, and Trinity aquifers on June 26, 2017. The TWDB received the desired future condition explanatory reports and related material from the Groundwater Management Area 10 on November 3, 2017.

Texas Water Code, Section 36.001, Subsection (25) defines modeled available groundwater as "the amount of water that the executive administrator determines may be produced on an average annual basis to achieve a desired future condition established under Section 36.108." We report modeled available groundwater estimates by aquifer, groundwater conservation district, county, regional water planning area, and river basin for use by groundwater conservation districts and for use in the regional water planning process.

I encourage open communication and coordination between groundwater conservation districts, regional water planning groups, and the TWDB to ensure that the modeled available groundwater reported in regional water plans and groundwater management plans are not in conflict. The estimates of modeled available groundwater are the pumping volumes that would have to occur to achieve the desired future conditions using the best available scientific tools. However, these estimates are based on assumptions of the magnitude and distribution of projected pumping in the aquifer. It is, therefore, important for groundwater conservation districts to monitor whether their management of pumping

Our Mission

To provide leadership, information, education, and support for planning, financial assistance, and outreach for the conservation and responsible development of water for Texas

Board Members

Peter M. Lake, Chairman | Kathleen Jackson, Board Member | Brooke T. Paup, Board Member

Jeff Walker, Executive Administrator

David Caldwell, General Manager

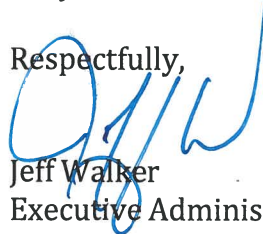
July 20, 2018

Page 2

is achieving their desired future conditions. I encourage districts to continue to work with us to better define modeled available groundwater as additional information may help better assess responses of the aquifer to pumping and the distribution of pumping now and in the future.

Please contact Mr. Larry French of our Groundwater staff at 512-463-5067 or larry.french@twdb.texas.gov if you have any questions or need any further information.

Respectfully,



Jeff Walker

Executive Administrator

Attachment: GAM Run 16-033 MAG

c w/att.: Roland Ruiz, Edwards Aquifer Authority
Jody Grinstead, Kerr County Commissioners Court
David Wheelock, Lower Colorado River Authority
Steven J. Raabe, P.E., San Antonio River Authority
Jennifer Herrera, LBG-Guyton Associates
Jaime Burke, AECOM, Inc.
Brian Perkins, Black & Veatch Corp.
L'Oreal Stepney, Deputy Director, Office of Water, Texas Commission on Environmental Quality
Kim Wilson, Texas Commission on Environmental Quality
Kelly Mills, Texas Commission on Environmental Quality
Abiy Berehe, Texas Commission on Environmental Quality
John Dupnik, Deputy Executive Administrator, Water Science and Conservation
Sam Marie Hermitte, Assistant Deputy Executive Administrator, Water Science and Conservation
Larry French, Groundwater Division
Temple McKinnon, Water Use, Projections, & Planning
Sarah Backhouse, Water Use, Projections, & Planning
Sabrina Anderson, Water Use, Projections, & Planning

July 20, 2018

Mr. Johnnie Halliburton
Manager
Plum Creek Conservation District
P.O. Box 328
Lockhart, TX 78644

Dear Mr. Halliburton:

Texas Water Code, Section 36.1084, Subsection (b) states that the Texas Water Development Board's (TWDB) Executive Administrator shall provide each groundwater conservation district and regional water planning group located wholly or partly in the groundwater management area with the modeled available groundwater in the management area based upon the desired future conditions adopted by the districts. This letter and the attached report (GAM Run 16-033 MAG) are in response to this directive.

District representatives in Groundwater Management Area 10 adopted desired future conditions for the Austin Chalk, Buda Limestone, Freshwater Edwards, Saline Edwards, Leona Gravel, and Trinity aquifers on June 26, 2017. The TWDB received the desired future condition explanatory reports and related material from the Groundwater Management Area 10 on November 3, 2017.

Texas Water Code, Section 36.001, Subsection (25) defines modeled available groundwater as "the amount of water that the executive administrator determines may be produced on an average annual basis to achieve a desired future condition established under Section 36.108." We report modeled available groundwater estimates by aquifer, groundwater conservation district, county, regional water planning area, and river basin for use by groundwater conservation districts and for use in the regional water planning process.

I encourage open communication and coordination between groundwater conservation districts, regional water planning groups, and the TWDB to ensure that the modeled available groundwater reported in regional water plans and groundwater management plans are not in conflict. The estimates of modeled available groundwater are the pumping volumes that would have to occur to achieve the desired future conditions using the best available scientific tools. However, these estimates are based on assumptions of the magnitude and distribution of projected pumping in the aquifer. It is, therefore, important for groundwater conservation districts to monitor whether their management of pumping

Our Mission

To provide leadership, information, education, and support for planning, financial assistance, and outreach for the conservation and responsible development of water for Texas

Board Members

Peter M. Lake, Chairman | Kathleen Jackson, Board Member | Brooke T. Paup, Board Member

Jeff Walker, Executive Administrator

Johnie Halliburton, Manager

July 20, 2018

Page 2

is achieving their desired future conditions. I encourage districts to continue to work with us to better define modeled available groundwater as additional information may help better assess responses of the aquifer to pumping and the distribution of pumping now and in the future.

Please contact Mr. Larry French of our Groundwater staff at 512-463-5067 or larry.french@twdb.texas.gov if you have any questions or need any further information.

Respectfully,



Jeff Walker

Executive Administrator

Attachment: GAM Run 16-033 MAG

c w/att.: Roland Ruiz, Edwards Aquifer Authority
Jody Grinstead, Kerr County Commissioners Court
David Wheelock, Lower Colorado River Authority
Steven J. Raabe, P.E., San Antonio River Authority
Jennifer Herrera, LBG-Guyton Associates
Jaime Burke, AECOM, Inc.
Brian Perkins, Black & Veatch Corp.
L'Oreal Stepney, Deputy Director, Office of Water, Texas Commission on Environmental Quality
Kim Wilson, Texas Commission on Environmental Quality
Kelly Mills, Texas Commission on Environmental Quality
Abiy Berehe, Texas Commission on Environmental Quality
John Dupnik, Deputy Executive Administrator, Water Science and Conservation
Sam Marie Hermitte, Assistant Deputy Executive Administrator, Water Science and Conservation
Larry French, Groundwater Division
Temple McKinnon, Water Use, Projections, & Planning
Sarah Backhouse, Water Use, Projections, & Planning
Sabrina Anderson, Water Use, Projections, & Planning

July 20, 2018

Mr. Vic Hilderbran
Manager
Uvalde County Underground Water Conservation District
200 E. Nopal, Ste. 203
Uvalde, TX 78801

Dear Mr. Hilderbran:

Texas Water Code, Section 36.1084, Subsection (b) states that the Texas Water Development Board's (TWDB) Executive Administrator shall provide each groundwater conservation district and regional water planning group located wholly or partly in the groundwater management area with the modeled available groundwater in the management area based upon the desired future conditions adopted by the districts. This letter and the attached report (GAM Run 16-033 MAG) are in response to this directive.

District representatives in Groundwater Management Area 10 adopted desired future conditions for the Austin Chalk, Buda Limestone, Freshwater Edwards, Saline Edwards, Leona Gravel, and Trinity aquifers on June 26, 2017. The TWDB received the desired future condition explanatory reports and related material from the Groundwater Management Area 10 on November 3, 2017.

Texas Water Code, Section 36.001, Subsection (25) defines modeled available groundwater as "the amount of water that the executive administrator determines may be produced on an average annual basis to achieve a desired future condition established under Section 36.108." We report modeled available groundwater estimates by aquifer, groundwater conservation district, county, regional water planning area, and river basin for use by groundwater conservation districts and for use in the regional water planning process.

I encourage open communication and coordination between groundwater conservation districts, regional water planning groups, and the TWDB to ensure that the modeled available groundwater reported in regional water plans and groundwater management plans are not in conflict. The estimates of modeled available groundwater are the pumping volumes that would have to occur to achieve the desired future conditions using the best available scientific tools. However, these estimates are based on assumptions of the magnitude and distribution of projected pumping in the aquifer. It is, therefore, important for groundwater conservation districts to monitor whether their management of pumping

Our Mission

To provide leadership, information, education, and support for planning, financial assistance, and outreach for the conservation and responsible development of water for Texas

Board Members

Peter M. Lake, Chairman | Kathleen Jackson, Board Member | Brooke T. Paup, Board Member

Jeff Walker, Executive Administrator

Vic Hilderbran, Manager

July 20, 2018

Page 2

is achieving their desired future conditions. I encourage districts to continue to work with us to better define modeled available groundwater as additional information may help better assess responses of the aquifer to pumping and the distribution of pumping now and in the future.

Please contact Mr. Larry French of our Groundwater staff at 512-463-5067 or larry.french@twdb.texas.gov if you have any questions or need any further information.

Respectfully,


Jeff Walker
Executive Administrator

Attachment: GAM Run 16-033 MAG

c w/att.: Roland Ruiz, Edwards Aquifer Authority
Jody Grinstead, Kerr County Commissioners Court
David Wheelock, Lower Colorado River Authority
Steven J. Raabe, P.E., San Antonio River Authority
Jennifer Herrera, LBG-Guyton Associates
Jaime Burke, AECOM, Inc.
Brian Perkins, Black & Veatch Corp.
L'Oreal Stepney, Deputy Director, Office of Water, Texas Commission on Environmental Quality
Kim Wilson, Texas Commission on Environmental Quality
Kelly Mills, Texas Commission on Environmental Quality
Abiy Berehe, Texas Commission on Environmental Quality
John Dupnik, Deputy Executive Administrator, Water Science and Conservation
Sam Marie Hermitte, Assistant Deputy Executive Administrator, Water Science and Conservation
Larry French, Groundwater Division
Temple McKinnon, Water Use, Projections, & Planning
Sarah Backhouse, Water Use, Projections, & Planning
Sabrina Anderson, Water Use, Projections, & Planning

July 20, 2018

Mr. Jonathan Letz
Plateau (Region J) Regional Water Planning Group Chair
c/o Kerr County Commissioners Court
700 Main Street, Ste. 101
Kerrville, TX 78028

Dear Mr. Letz:

Texas Water Code, Section 36.1084, Subsection (b) states that the Texas Water Development Board's (TWDB) Executive Administrator shall provide each groundwater conservation district and regional water planning group located wholly or partly in the groundwater management area with the modeled available groundwater in the management area based upon the desired future conditions adopted by the districts. This letter and the attached report (GAM Run 16-033 MAG) are in response to this directive.

District representatives in Groundwater Management Area 10 adopted desired future conditions for the Austin Chalk, Buda Limestone, Freshwater Edwards, Saline Edwards, Leona Gravel, and Trinity aquifers on June 26, 2017. The TWDB received the desired future condition explanatory reports and related material from the Groundwater Management Area 10 on November 3, 2017.

Texas Water Code, Section 36.001, Subsection (25) defines modeled available groundwater as "the amount of water that the executive administrator determines may be produced on an average annual basis to achieve a desired future condition established under Section 36.108." We report modeled available groundwater estimates by aquifer, groundwater conservation district, county, regional water planning area, and river basin for use by groundwater conservation districts and for use in the regional water planning process.

I encourage open communication and coordination between groundwater conservation districts, regional water planning groups, and the TWDB to ensure that the modeled available groundwater reported in regional water plans and groundwater management plans are not in conflict. The estimates of modeled available groundwater are the pumping volumes that would have to occur to achieve the desired future conditions using the best available scientific tools. However, these estimates are based on assumptions of the magnitude and distribution of projected pumping in the aquifer. It is, therefore, important for groundwater conservation districts to monitor whether their management of pumping

Our Mission

To provide leadership, information, education, and support for planning, financial assistance, and outreach for the conservation and responsible development of water for Texas

Board Members

Peter M. Lake, Chairman | Kathleen Jackson, Board Member | Brooke T. Paup, Board Member
Jeff Walker, Executive Administrator

Jonathan Letz, Region J Chair


July 20, 2018

Page 2

is achieving their desired future conditions. I encourage districts to continue to work with us to better define modeled available groundwater as additional information may help better assess responses of the aquifer to pumping and the distribution of pumping now and in the future.

Please contact Mr. Larry French of our Groundwater staff at 512-463-5067 or larry.french@twdb.texas.gov if you have any questions or need any further information.

Respectfully,



Jeff Walker
Executive Administrator

Attachment: GAM Run 16-033 MAG

c w/att.: Roland Ruiz, Edwards Aquifer Authority
Jody Grinstead, Kerr County Commissioners Court
David Wheelock, Lower Colorado River Authority
Steven J. Raabe, P.E., San Antonio River Authority
Jennifer Herrera, LBG-Guyton Associates
Jaime Burke, AECOM, Inc.
Brian Perkins, Black & Veatch Corp.
L'Oreal Stepney, Deputy Director, Office of Water, Texas Commission on Environmental Quality
Kim Wilson, Texas Commission on Environmental Quality
Kelly Mills, Texas Commission on Environmental Quality
Abiy Berehe, Texas Commission on Environmental Quality
John Dupnik, Deputy Executive Administrator, Water Science and Conservation
Sam Marie Hermitte, Assistant Deputy Executive Administrator, Water Science and Conservation
Larry French, Groundwater Division
Temple McKinnon, Water Use, Projections, & Planning
Sarah Backhouse, Water Use, Projections, & Planning
Sabrina Anderson, Water Use, Projections, & Planning

July 20, 2018

Mr. John E. Burke
Lower Colorado (Region K) Regional Water Planning Group Chair
c/o John E. Burke & Associates
17310 Hill Lakes Ct.
Cypress, TX 77429

Dear Mr. Burke:

Texas Water Code, Section 36.1084, Subsection (b) states that the Texas Water Development Board's (TWDB) Executive Administrator shall provide each groundwater conservation district and regional water planning group located wholly or partly in the groundwater management area with the modeled available groundwater in the management area based upon the desired future conditions adopted by the districts. This letter and the attached report (GAM Run 16-033 MAG) are in response to this directive.

District representatives in Groundwater Management Area 10 adopted desired future conditions for the Austin Chalk, Buda Limestone, Freshwater Edwards, Saline Edwards, Leona Gravel, and Trinity aquifers on June 26, 2017. The TWDB received the desired future condition explanatory reports and related material from the Groundwater Management Area 10 on November 3, 2017.

Texas Water Code, Section 36.001, Subsection (25) defines modeled available groundwater as "the amount of water that the executive administrator determines may be produced on an average annual basis to achieve a desired future condition established under Section 36.108." We report modeled available groundwater estimates by aquifer, groundwater conservation district, county, regional water planning area, and river basin for use by groundwater conservation districts and for use in the regional water planning process.

I encourage open communication and coordination between groundwater conservation districts, regional water planning groups, and the TWDB to ensure that the modeled available groundwater reported in regional water plans and groundwater management plans are not in conflict. The estimates of modeled available groundwater are the pumping volumes that would have to occur to achieve the desired future conditions using the best available scientific tools. However, these estimates are based on assumptions of the magnitude and distribution of projected pumping in the aquifer. It is, therefore, important for groundwater conservation districts to monitor whether their management of pumping

Our Mission


To provide leadership, information, education, and support for planning, financial assistance, and outreach for the conservation and responsible development of water for Texas

Board Members

Peter M. Lake, Chairman | Kathleen Jackson, Board Member | Brooke T. Paup, Board Member
Jeff Walker, Executive Administrator

is achieving their desired future conditions. I encourage districts to continue to work with us to better define modeled available groundwater as additional information may help better assess responses of the aquifer to pumping and the distribution of pumping now and in the future.

Please contact Mr. Larry French of our Groundwater staff at 512-463-5067 or larry.french@twdb.texas.gov if you have any questions or need any further information.

Respectfully,

Jeff Walker
Executive Administrator

Attachment: GAM Run 16-033 MAG

c w/att.: Roland Ruiz, Edwards Aquifer Authority
Jody Grinstead, Kerr County Commissioners Court
David Wheelock, Lower Colorado River Authority
Steven J. Raabe, P.E., San Antonio River Authority
Jennifer Herrera, LBG-Guyton Associates
Jaime Burke, AECOM, Inc.
Brian Perkins, Black & Veatch Corp.
L'Oreal Stepney, Deputy Director, Office of Water, Texas Commission on Environmental Quality
Kim Wilson, Texas Commission on Environmental Quality
Kelly Mills, Texas Commission on Environmental Quality
Abiy Berehe, Texas Commission on Environmental Quality
John Dupnik, Deputy Executive Administrator, Water Science and Conservation
Sam Marie Hermitte, Assistant Deputy Executive Administrator, Water Science and Conservation
Larry French, Groundwater Division
Temple McKinnon, Water Use, Projections, & Planning
Sarah Backhouse, Water Use, Projections, & Planning
Sabrina Anderson, Water Use, Projections, & Planning

July 20, 2018

Ms. Suzanne B. Scott
South Central Texas (Region L) Regional Water Planning Group Chair
c/o San Antonio River Authority
100 East Guenther St.
San Antonio, TX 78283

Dear Ms. Scott:

Texas Water Code, Section 36.1084, Subsection (b) states that the Texas Water Development Board's (TWDB) Executive Administrator shall provide each groundwater conservation district and regional water planning group located wholly or partly in the groundwater management area with the modeled available groundwater in the management area based upon the desired future conditions adopted by the districts. This letter and the attached report (GAM Run 16-033 MAG) are in response to this directive.

District representatives in Groundwater Management Area 10 adopted desired future conditions for the Austin Chalk, Buda Limestone, Freshwater Edwards, Saline Edwards, Leona Gravel, and Trinity aquifers on June 26, 2017. The TWDB received the desired future condition explanatory reports and related material from the Groundwater Management Area 10 on November 3, 2017.

Texas Water Code, Section 36.001, Subsection (25) defines modeled available groundwater as "the amount of water that the executive administrator determines may be produced on an average annual basis to achieve a desired future condition established under Section 36.108." We report modeled available groundwater estimates by aquifer, groundwater conservation district, county, regional water planning area, and river basin for use by groundwater conservation districts and for use in the regional water planning process.

I encourage open communication and coordination between groundwater conservation districts, regional water planning groups, and the TWDB to ensure that the modeled available groundwater reported in regional water plans and groundwater management plans are not in conflict. The estimates of modeled available groundwater are the pumping volumes that would have to occur to achieve the desired future conditions using the best available scientific tools. However, these estimates are based on assumptions of the magnitude and distribution of projected pumping in the aquifer. It is, therefore, important for groundwater conservation districts to monitor whether their management of pumping

Our Mission : **Board Members**

To provide leadership, information, education, and support for planning, financial assistance, and outreach for the conservation and responsible development of water for Texas

: Peter M. Lake, Chairman | Kathleen Jackson, Board Member | Brooke T. Paup, Board Member
:
:
:
:
: Jeff Walker, Executive Administrator

Suzanne B. Scott, Region L Chair


July 20, 2018

Page 2

is achieving their desired future conditions. I encourage districts to continue to work with us to better define modeled available groundwater as additional information may help better assess responses of the aquifer to pumping and the distribution of pumping now and in the future.

Please contact Mr. Larry French of our Groundwater staff at 512-463-5067 or larry.french@twdb.texas.gov if you have any questions or need any further information.

Respectfully,



Jeff Walker

Executive Administrator

Attachment: GAM Run 16-033 MAG

c w/att.: Roland Ruiz, Edwards Aquifer Authority
Jody Grinstead, Kerr County Commissioners Court
David Wheelock, Lower Colorado River Authority
Steven J. Raabe, P.E., San Antonio River Authority
Jennifer Herrera, LBG-Guyton Associates
Jaime Burke, AECOM, Inc.
Brian Perkins, Black & Veatch Corp.
L'Oreal Stepney, Deputy Director, Office of Water, Texas Commission on Environmental Quality
Kim Wilson, Texas Commission on Environmental Quality
Kelly Mills, Texas Commission on Environmental Quality
Abiy Berehe, Texas Commission on Environmental Quality
John Dupnik, Deputy Executive Administrator, Water Science and Conservation
Sam Marie Hermitte, Assistant Deputy Executive Administrator, Water Science and Conservation
Larry French, Groundwater Division
Temple McKinnon, Water Use, Projections, & Planning
Sarah Backhouse, Water Use, Projections, & Planning
Sabrina Anderson, Water Use, Projections, & Planning